







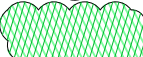


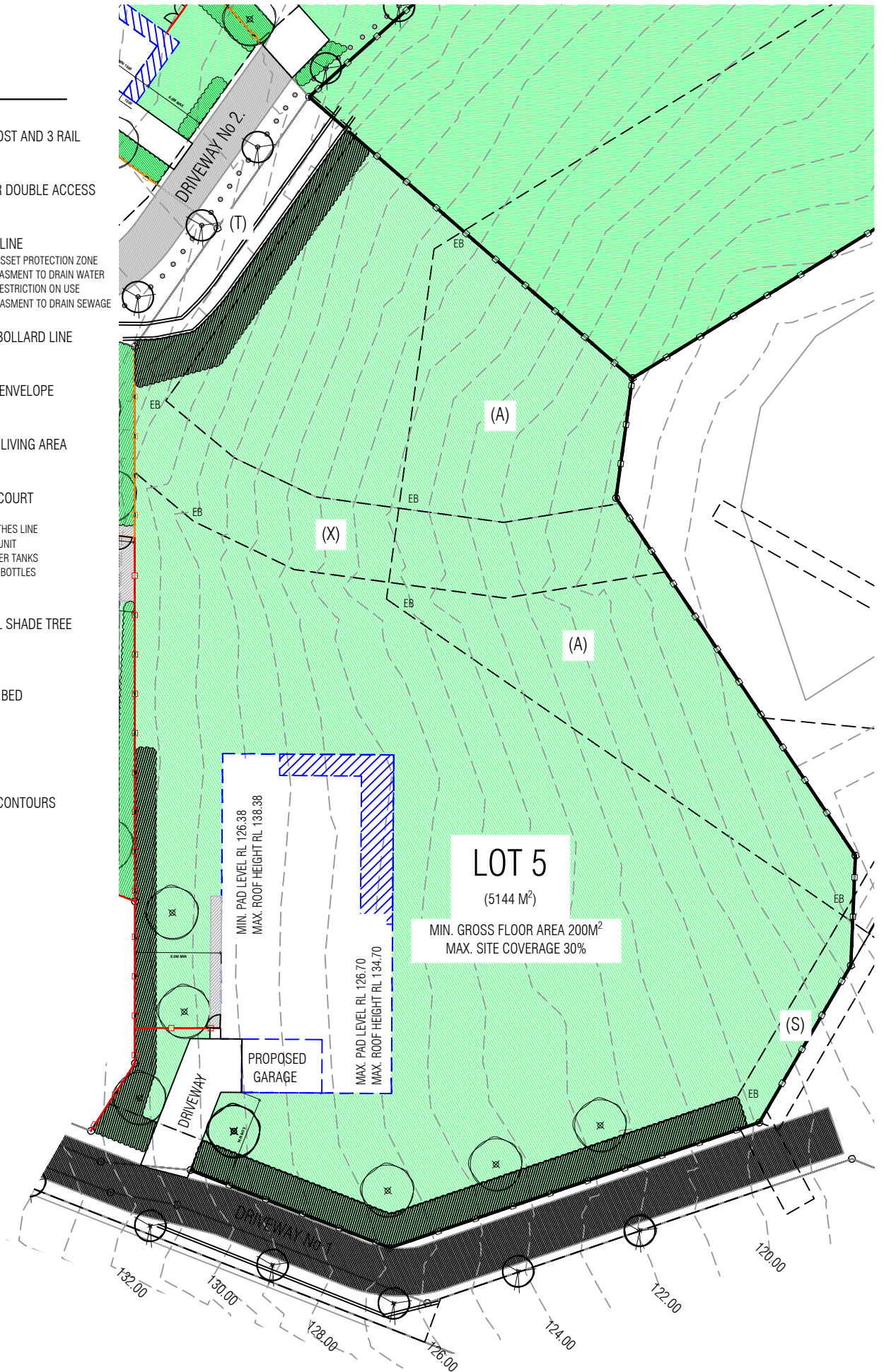


LEGEND

-  TIMBER POST AND 3 RAIL
-  SINGLE OR DOUBLE ACCESS GATE
-  EASEMENT LINE
 - (A) ASSET PROTECTION ZONE
 - (X) EASEMENT TO DRAIN WATER
 - (T) RESTRICTION ON USE
 - (S) EASEMENT TO DRAIN SEWAGE
-  EXISTING BOLLARD LINE
-  BUILDING ENVELOPE
-  OUTDOOR LIVING AREA
-  UTILITIES COURT
 - BINS
 - CLOTHES LINE
 - A/C UNIT
 - WATER TANKS
 - GAS BOTTLES
-  POTENTIAL SHADE TREE
-  PLANTING BED
-  TURF
-  120.00 EXISTING CONTOURS



LOT 5
 (5144 M²)
 MIN. GROSS FLOOR AREA 200M²
 MAX. SITE COVERAGE 30%

MIN. PAD LEVEL RL 126.38
 MAX. ROOF HEIGHT RL 138.38

MAX. PAD LEVEL RL 126.70
 MAX. ROOF HEIGHT RL 134.70

